

Oku-Tama Mukashi-Michi

Approx. 9 km
(5.6 mile)

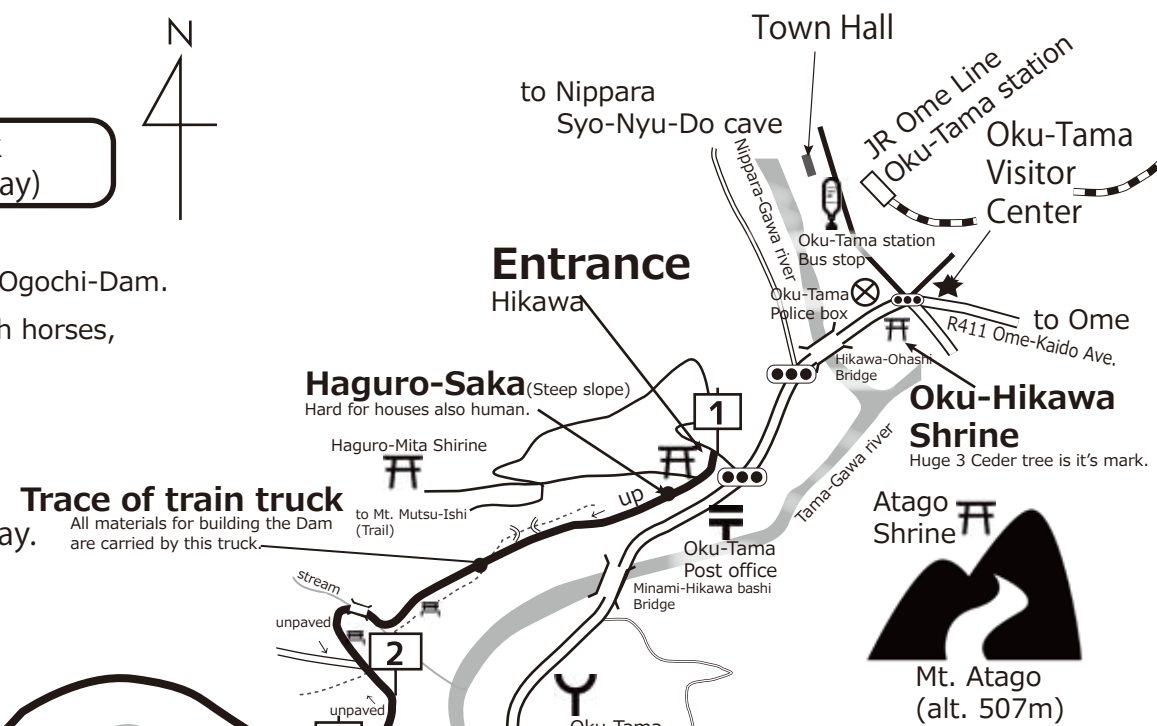
Approx. 4 hours by walk
(one-way)



Oku-Tama Mukashi-Michi is a road with historical background from Hikawa area (around Oku-Tama station) to Ogochi-Dam. A country road continuing today for living days where people were walking with foods, goods etc. together with horses, bulls in old days. Also, some monuments made by stone like towers, small shrine etc. are watchable and old trace of train track made for building Ogochi-Dam is remaining along the road.

Let's enjoy "Past days" and "Today" of Oku-Tama Mukashi-Michi.

✓ The back face is also available. This face covers from Hikawa to Sougaku valley, it is about half of all way.



Fudo-no-Uetaki Fall



Shirahige-Jinja Shrine

Big rocks over the Shrine are divine body



Mimigami-Sama

Preying spot for recovering ear sickness

Narita-Fudosen of Sougaku Shrine

A lot of neighbors believe the effect.

Benkei-no-Udemuki-Iwa

A rock with a hole which said Benkei made the hole by his own arm. Ben-kei is a historical antual kind of "Samurai", They say the power was very strong.

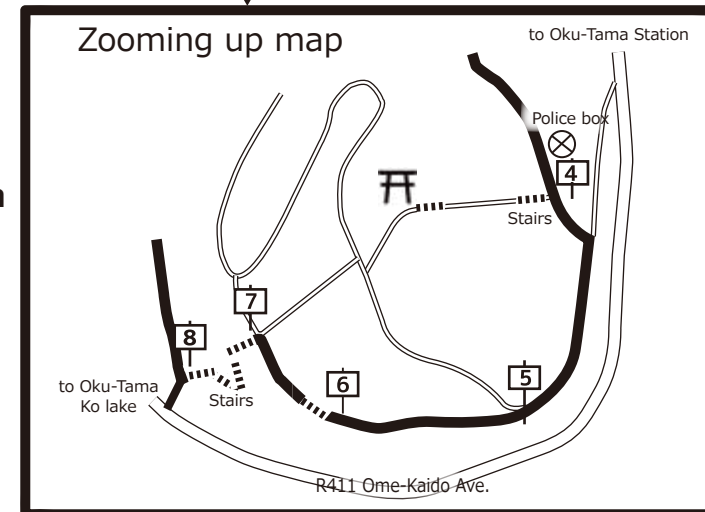


Big Acer Tree "Iroha-Kaede"

around 200 years old!!

Saikachi-Gi

A big tree which is to be origin of the area name.



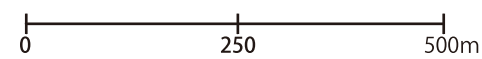
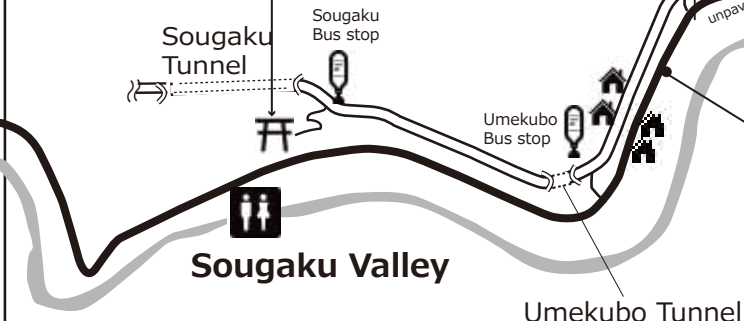
- : Signpost
- : Toilet
- : Bus stop
- : Police box
- Bold Line** : Historical monument
- : Mukachi-Michi
- : National Route
- : Tama-Gawa river
- : Forest road



Fig. Signpost
(Actual one of 1 2 on the map)

Note: At the signpost No. 7 point, passing with no looking for the forward (passing to keep looking for your legs), you cannot find the signpost then go straight. Check the signpost, then go to Oku-Tama ko lake direction.

to be continued to the back face



Oku-Tama Mukashi-Michi

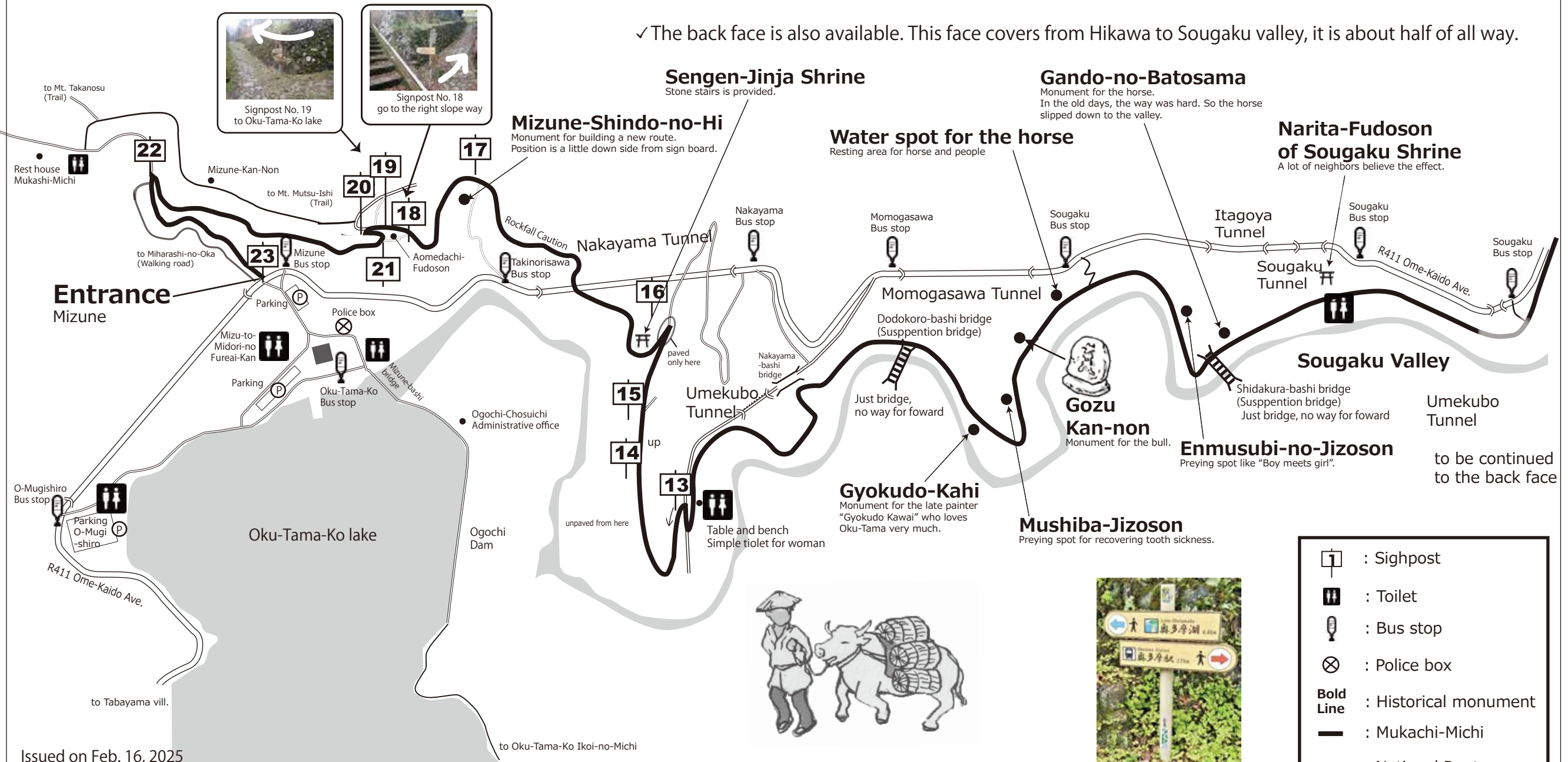
Approx. 9 km
(5.6 mile)

Approx. 4 hours by walk
(one-way)

For walking, take care below.

- Oku-Tama has no trash box. Your trash should be went back with you.
- No picking animals/botanicals.
- Use public facility i. e., Toilet clean.
- On the way along the villege, no annoying on neighbors.

✓ The back face is also available. This face covers from Hikawa to Sougaku valley, it is about half of all way.



Issued on Feb. 16, 2025

Tokyo Met.
Oku-Tama Visitor Center

Telephone: +81-428-83-2037
Address: 171-1 Hikawa, Okutama T., Nishitama Co., Tokyo 198-0212

Open: 9:00 - 16:30
Close: Monday (It will be open on the next day if Monday is holiday),
Year end/start period
URL: <https://www.ces-net.jp/okutamavc/>
Actual management by CES (Shizen Kyoiku Kenkyu Center corp.)



(Go to the web page in Japanese)



Fig. Signpost
(Actual one of 1 2 on the map)

- : Signpost
- : Toilet
- : Bus stop
- : Police box
- Bold Line** : Historical monument
- : Mukachi-Michi
- : National Route
- : Tama-Gawa river
- : Forest road